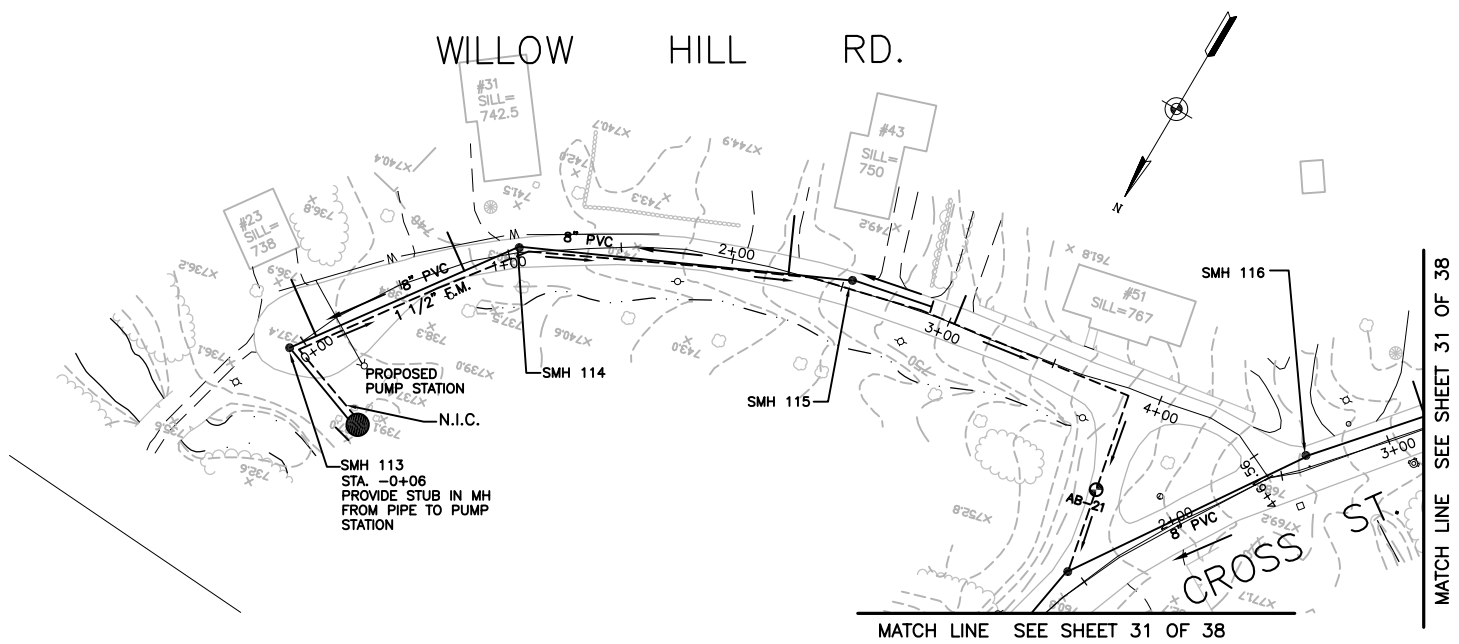


## PLAN

SCALE: 1"=40'

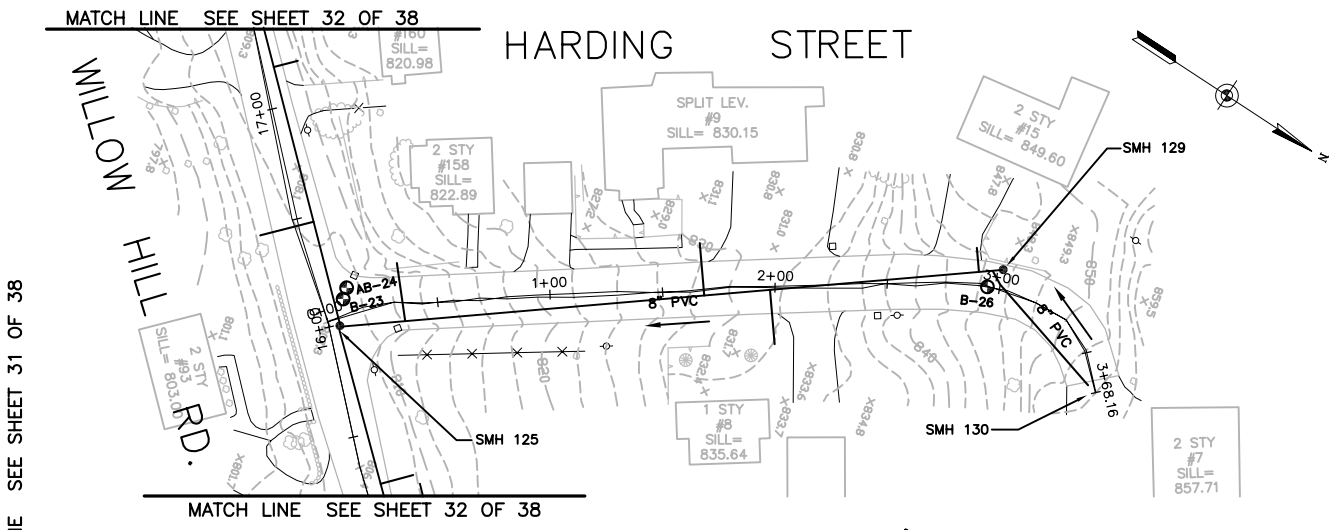


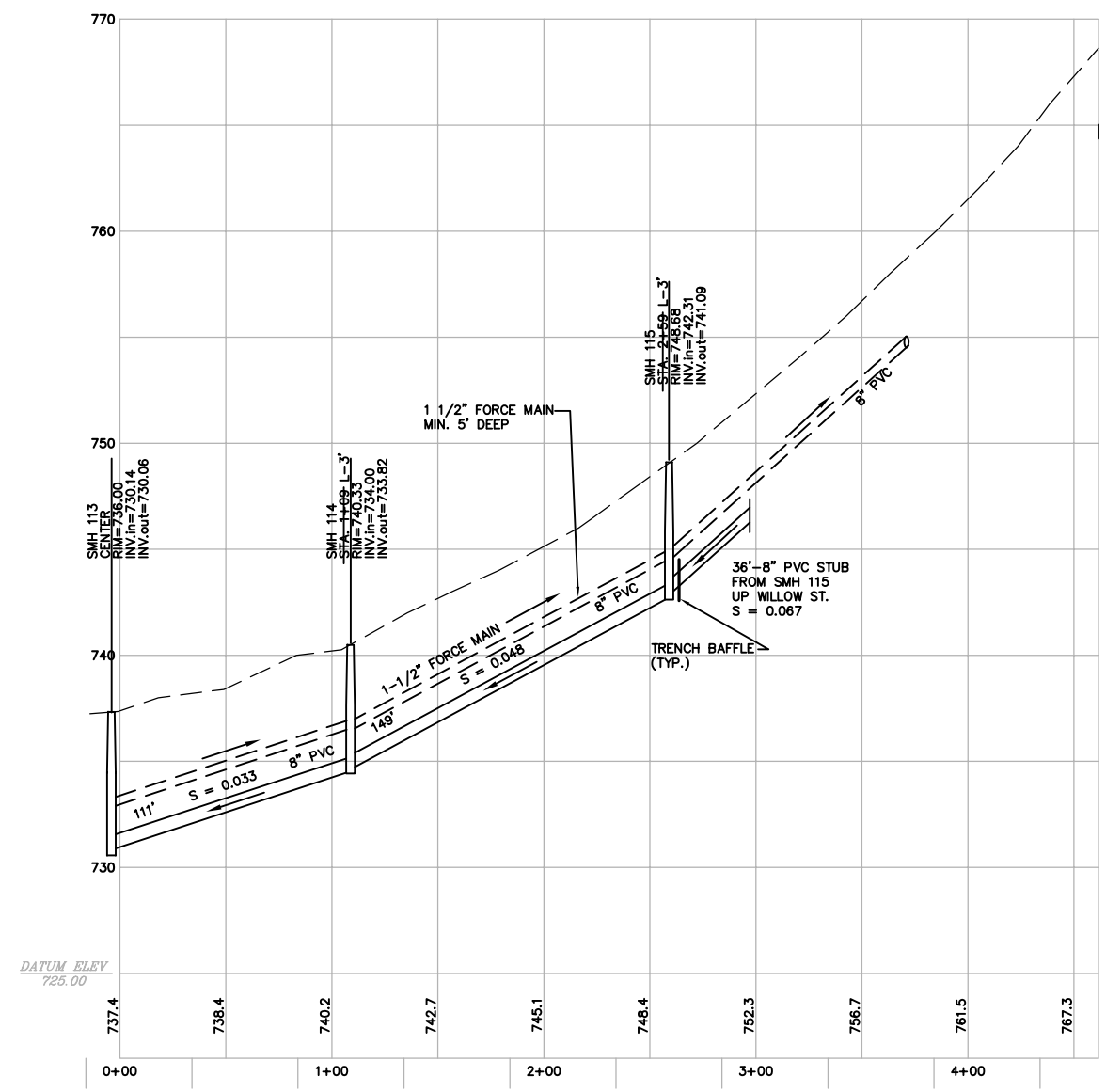


## PROFILE

SCALE: 1"=40' HORZ.
1"=4' VERT.

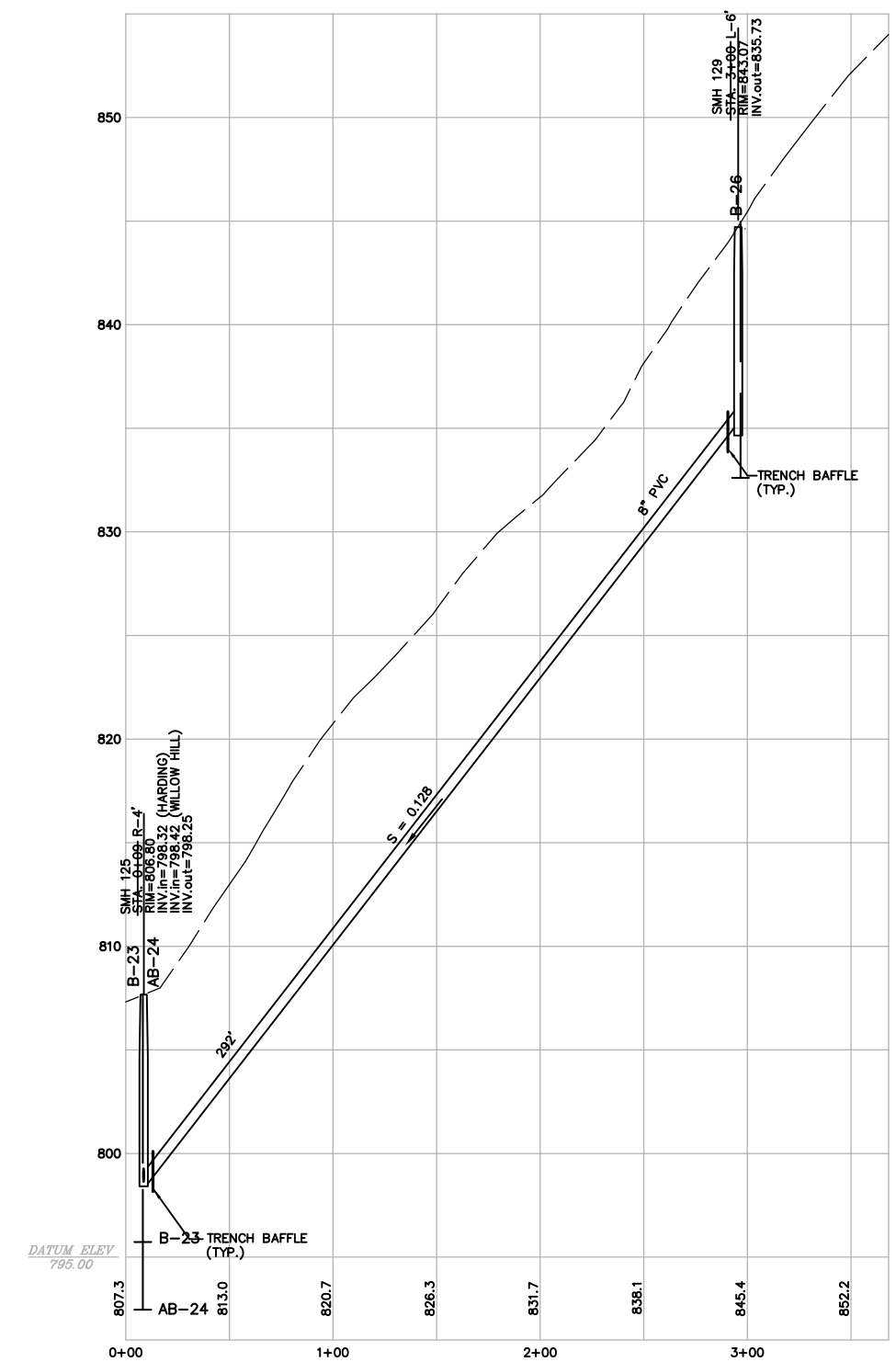


## 'RECORD DRAWING'

I HEREBY CERTIFY THAT TO THE BEST OF MY KNOWLEDGE, BASED UPON CONSTRUCTION RECORDS PROVIDED BY THE RESIDENT ENGINEER AND THE CONTRACTOR, ALL WORK SHOWN ON THIS DRAWING HAS BEEN COMPLETED AS SHOWN.

HOYLE, TANNER & ASSOCIATES, INC.

## NOTE:

ALL PROJECT REQUIREMENTS AS SET FORTH ON THIS SHEET HAVE BEEN COMPLIED WITH DURING THE COURSE OF CONSTRUCTION. ALL NOTE WORDING CONTAINED HEREON IS UNDERSTOOD TO BE PAST TENSE.

HORIZONTAL 40 0 40

VERTICAL 4 0 4

ENGINEER/ARCHITECT

| REV. | DESCRIPTION | DR. BY | CHKD. BY | APPD. BY | DATE |
|---|---|---|---|---|---|
| 1. | RECORD DRAWING | | C.B. | W.C. | W.C. 10/02 |

PROJECT NO. 105709

FILE NAME ABPROF-30

DO NOT SCALE DRAWING

HTA Hoyle, Tanner & Associates, Inc.
Consulting Engineers
150 Dow Street • Manchester • New Hampshire 03101

DES. BY JAH | DR. BY CAB/RCP | CHKD. BY NLT

SCALE: AS SHOWN | DATE: APRIL 2001

CHERRY VALLEY SEWER DISTRICT
LEICESTER, MASSACHUSETTS

PLAN AND PROFILE

WILLOW HILL RD./HARDING ST.

DRAWING NO. 30

SHEET 30 OF 38